



40



HONG KONG.


Area—29 square miles. Population—283,000.

Stamps first issued, 1862.



PMKS

40



11



40


60

INDIA.

Area—985,000 square miles. Population—231,000,000.

Capital—CALCUTTA.

Stamps first issued, 1854.



47



KARACHI



4

4

4

4




2

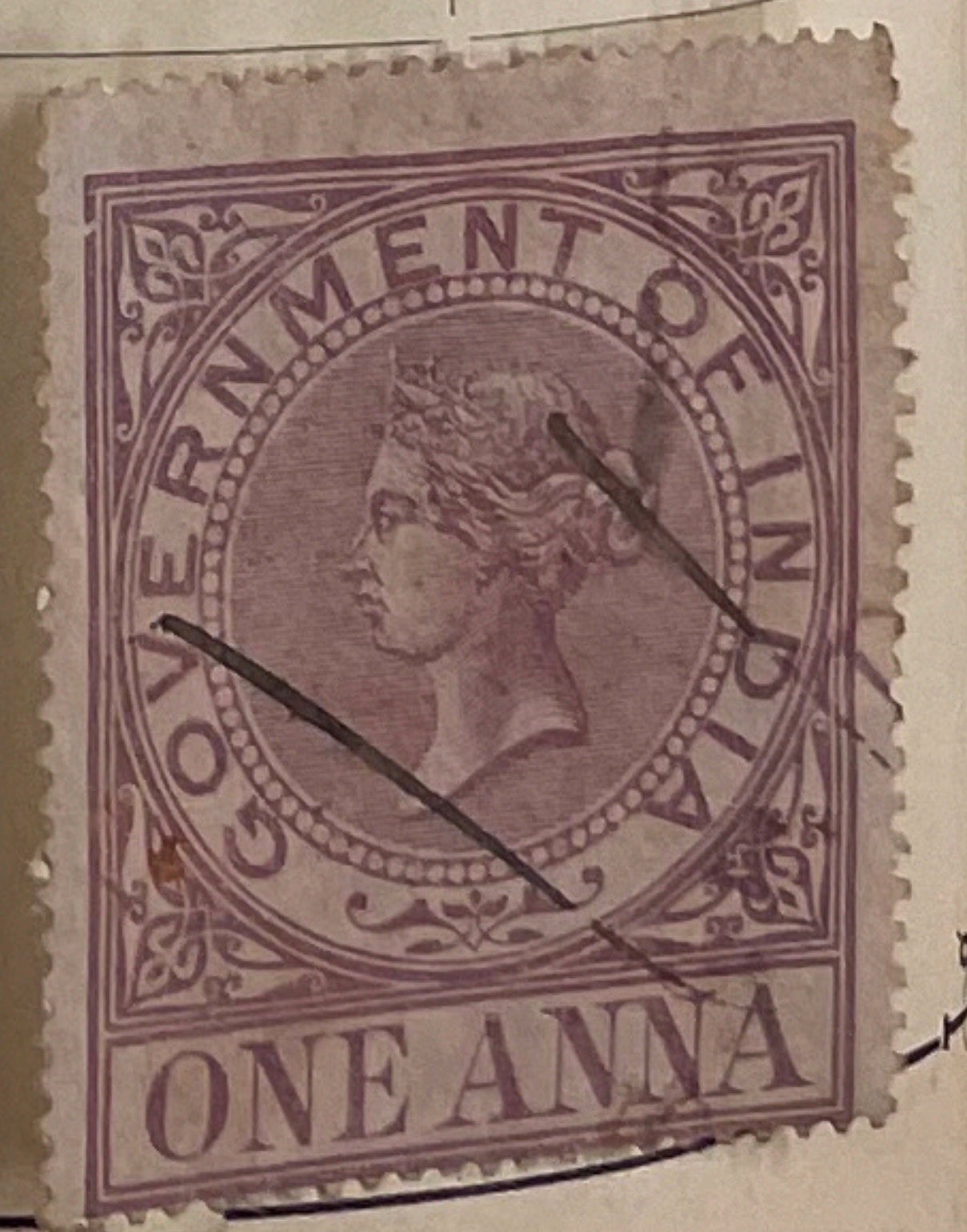

1




4



BAY





2

3

3


2

3



8


116



~~Double 68~~



11-



69


89



27



7



31



113


STRAITS SETTLEMENTS.

Population—About 1,134,000. Chief Settlement—SINGAPORE.

Stamps first issued, 1867.



4P



Clwb.
(F.S.M.)

1D



4P


STRAITS SETTLEMENTS.

(PROTECTED STATES.)

SELANGOR, SUNGEI UJONG.

Population—167,000. Included in NEGRI SEMBILAN.

FEDERATED MALAY STATES.





DUTCH POSSESSIONS.

DUTCH INDIES.

Area—736,400 square miles. Population—About 34,000,000.

Capital—BATAVIA.

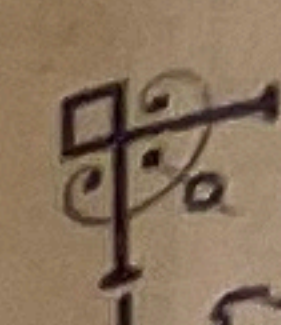

Stamps first issued, 1864.








PORTUGUESE POSSESSIONS.

PORTUGUESE INDIA.




17A.



PONDICH.

2-5



(ASIA.)

CHINA.

Area—4,235,000 square miles. Population—386,000,000.

Stamps first issued, 1878.



.40



.65

JAPAN,

INCLUDING
JAPANESE POST OFFICES IN CHINA AND COREA.

Area—147,655 square miles. Population—45,750,000.

Capital—Tôkiô.

Mikado—MUTSUHITO.

Stamps first issued, 1871.



1/6



1.60



.60

10



.15



10



1



.10



10




40



40



25



1.25



1.0

JAPAN.

(ASIA.)



HA
1.00 RR.



30

30



20



60





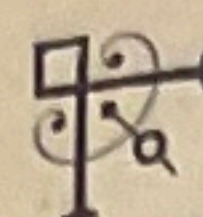
1.25



15

BRITISH POSSESSIONS—CAPE OF GOOD HOPE.

(AFRICA.)




60



Handwritten scribbles.

Handwritten mark.

Handwritten mark.



Handwritten mark.

Handwritten mark.




Handwritten mark.

GAMBIA.

Area—2,700 square miles. Population—200,000.

Chief Town—BATHURST.

Stamps first issued, 1866.




NATAL.



Area—20,461 square miles. (Largely increased in 1902 by the annexation of a part of the Transvaal.)

Population—929,270. Capital—DURBAN.

Stamps first issued, 1857.



2D



1/3

42

20


CHILI.

Area—293,970 square miles. Population—3,000,000.



Capital—SANTIAGO.

President—DON ISMAEL TOCORNAL.

Stamps first issued, 1853.



1750 f.



COSTA RICA,






INCLUDING STAMPS SURCHARGED FOR THE PROVINCE OF GUANACASTE.

Area—23,000 square miles. Population—309,000.

Capital—SAN JOSE.

President—IGLESIAS LLORENTE.

Stamps first issued, 1862.



1.00R

.60



—

.75

.75

.75


MEXICO.



75

50

50



40

MEXICO.

(AMERICA.)


.30

.45

.30

.15

.20



1 pr.

.50


CUBA.

Area—35,994 square miles. Population—1,572,797.

Capital—HAVANA.

President—SEÑOR ESTRADA PALMA.


Stamps first issued, 1855.




.25

.25


.20



.15




.15



.25



.20



.15


PORTO RICO.

(UNITED STATES POSSESSION.)

Area—3,670 square miles. Population—953,000.




Capital—SAN JUAN.

Stamps first issued (apart from Cuba), 1873.



UNITED STATES.

(AMERICA.)




05




2 PR.




2 PR.



20



10




10



10


10




2



25




25



~~1 2 PR.~~


1-25

40



75

UNITED STATES.



15

35



60
75




1.25 FR.
11-

41
3.50

24
1.50

UNITED STATES.

(AMERICA.)



.60


.40

.40

.40

1.75

1.75



.90

4.50

2.75

1.75


1.00

F. 17



.65

2.75



27.50

22.50

.75
.80

15/-

30/-






.15





UNITED STATES.

(AMERICA.)



bbins



TASMANIA.

3/-
(237a)
(242a)



10/-

TONGA.

Area—374 square miles. Population—20,677.

Capital—NUKUALOFA.


Sovereign—KING GEORGE II.




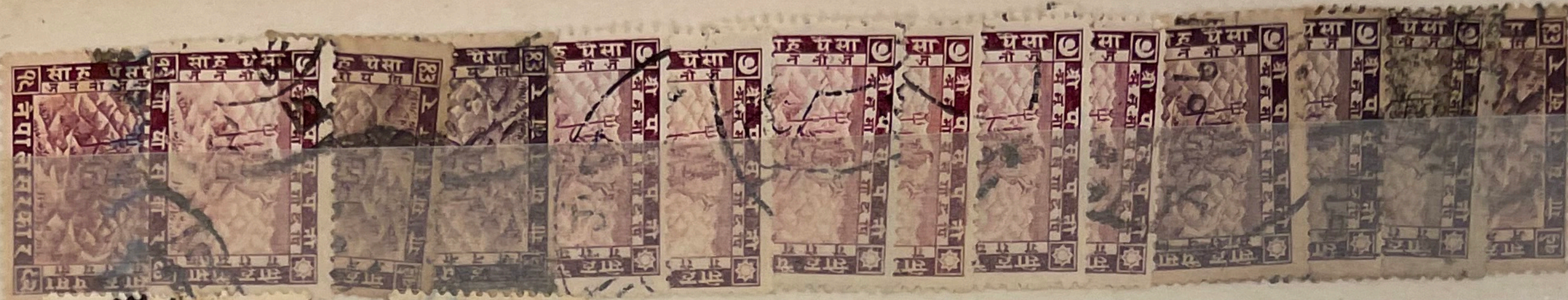
Stamps first issued, 1888.

BRITISH NEW GUINEA.

Area—90,540 square miles. Population—350,000.









45



47a



49c




22B
P 11,5

55
JSDA 25a

567
JSDA 26

64
JSDA 41

68 Syll. 1
JSDA 36a




98a
JSDA 56
(25x)






114C
JSDA 64
(10x)




185-8
JSDA 10-14













4 XI 59








98-
103







Wm Inverted



2451a

